
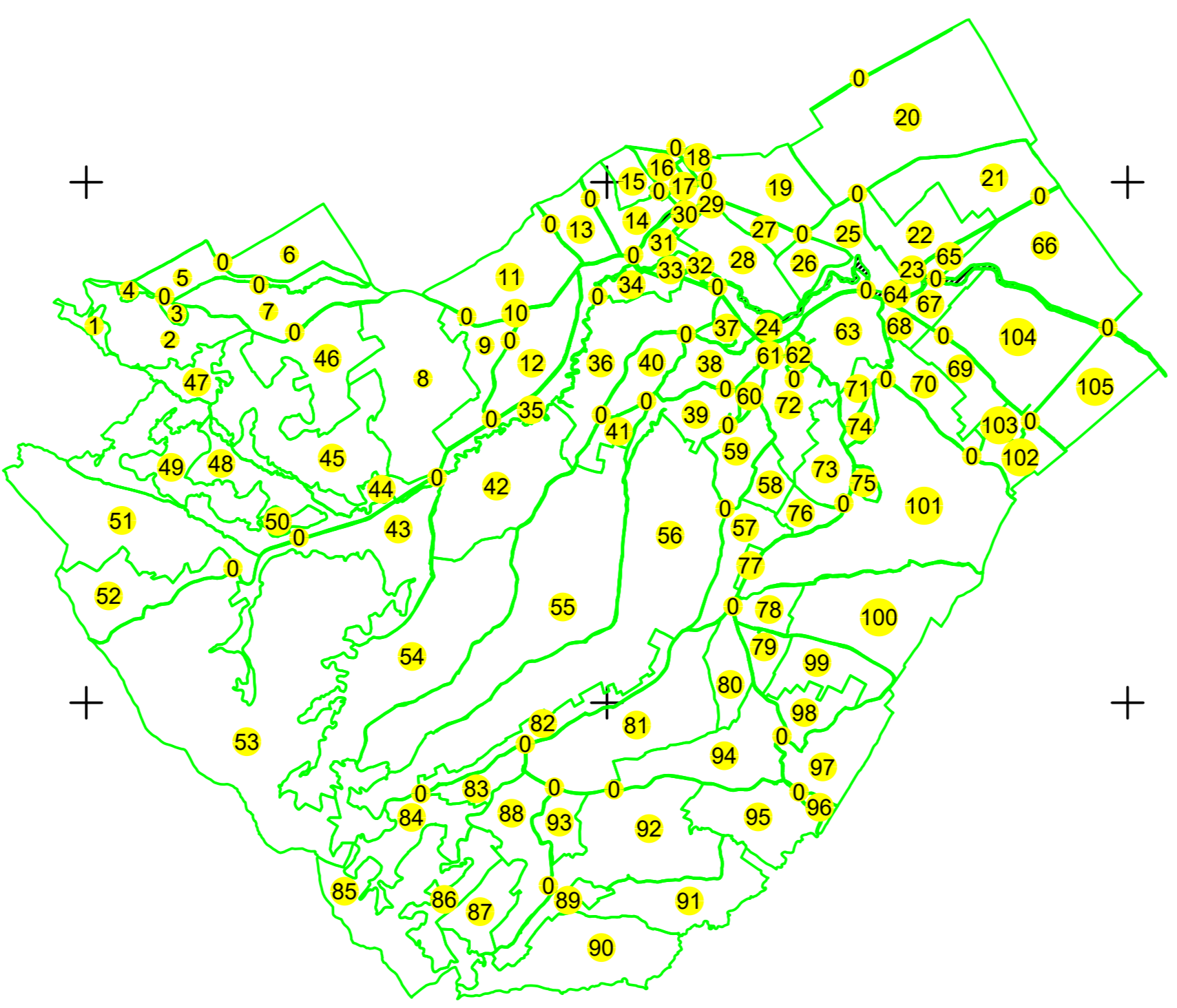
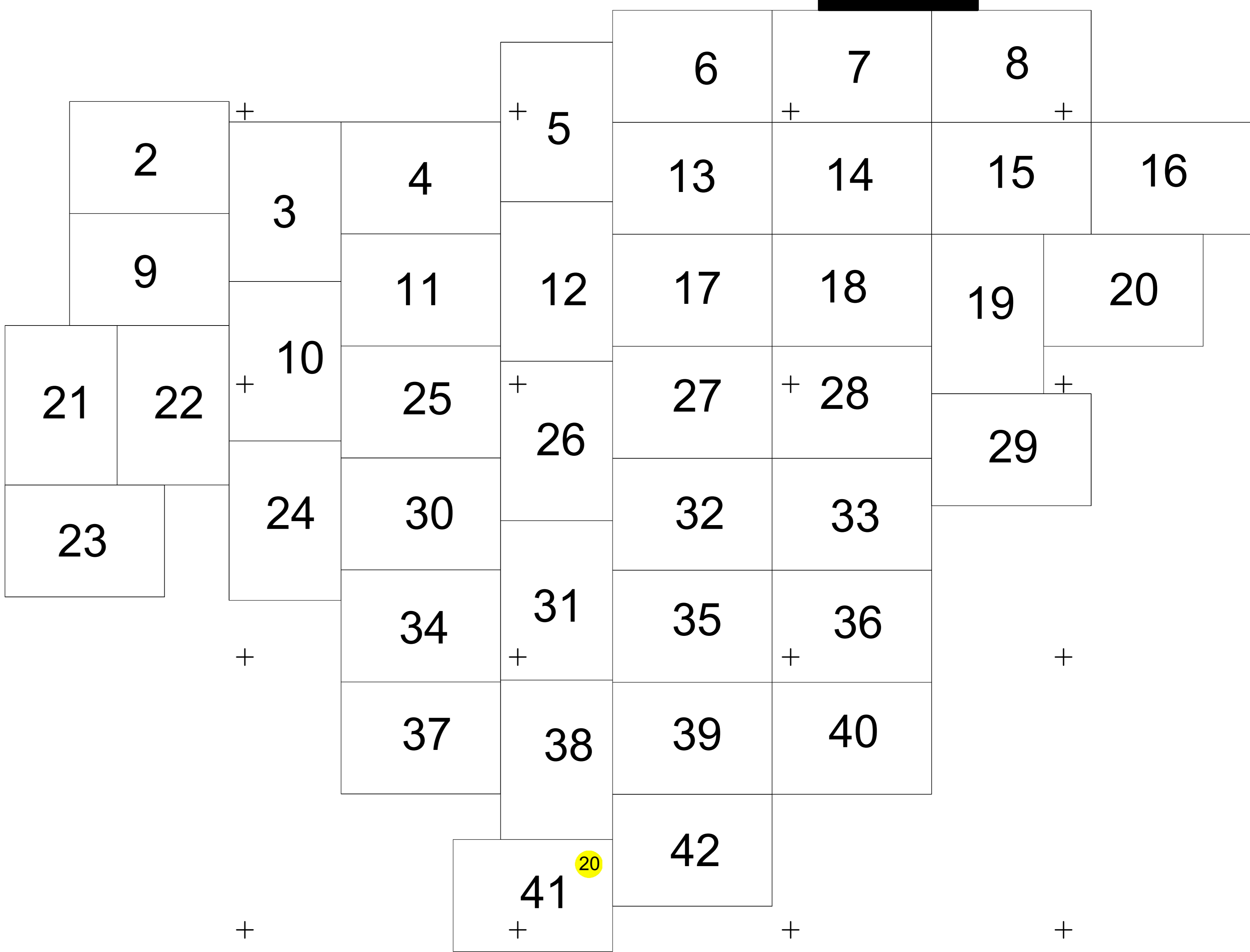


PLAN CADASTRAL
UAT: Căndesti, judetul: NEAMT, Sect. cad. 0, plansa 1
Scara 1:1000
Sistem de proiectie: stereografic 1970
Spre Publicare



8652

1



LEGENDA

Numar Sector	●
Cod constructie	C1
ID imobil	15
Limita sector	—
Limita imobil	—
Hidrografie	—
Limita UAT	—
Limita intravilan	—
Limita tarie	—
Numar tarie	101
Numar parcel	378
Limita constructie	—

Executat: S.C. TOTAL BUSINESS LAND S.R.L.
Data: SEPTEMBRIE, 2023