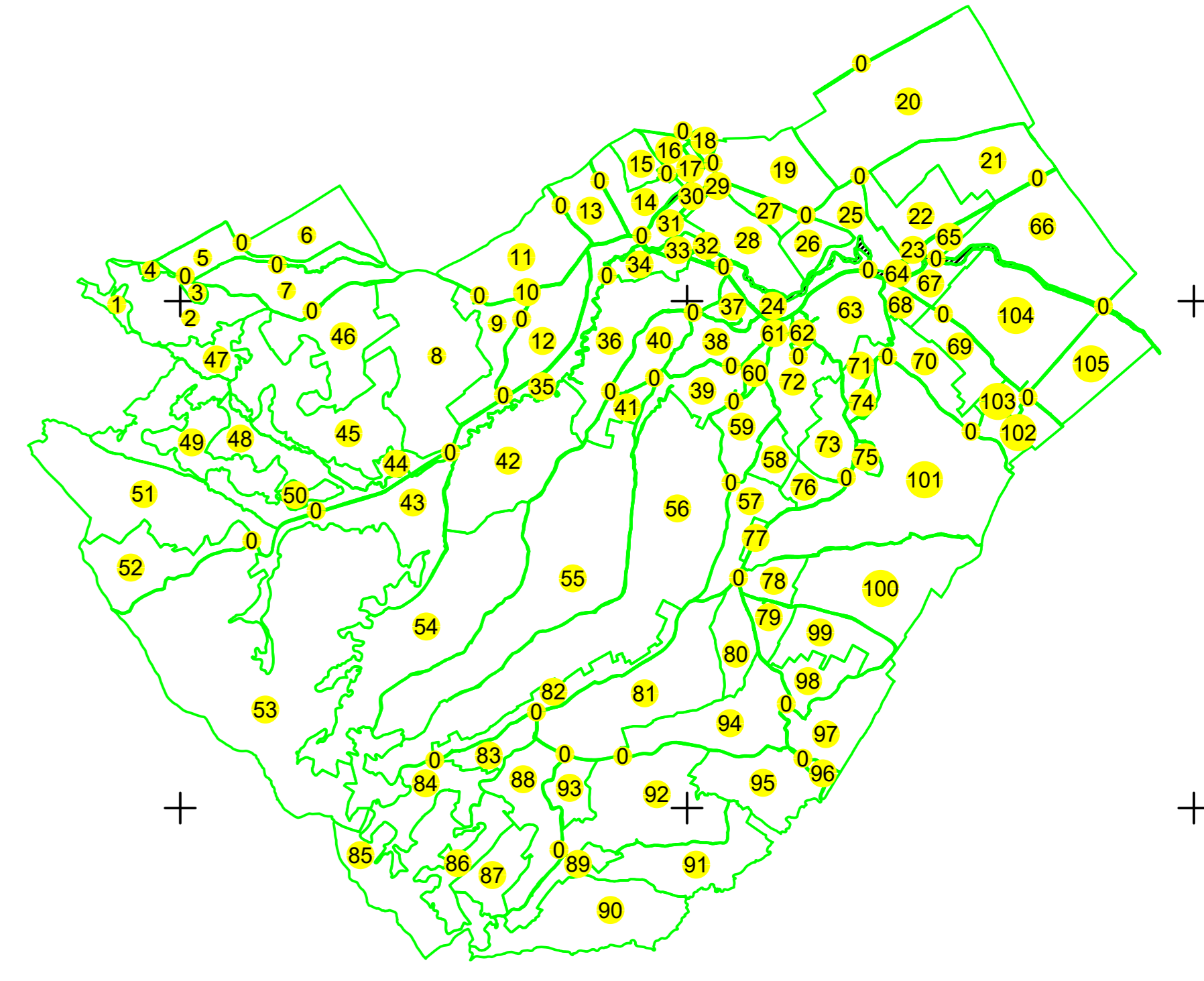
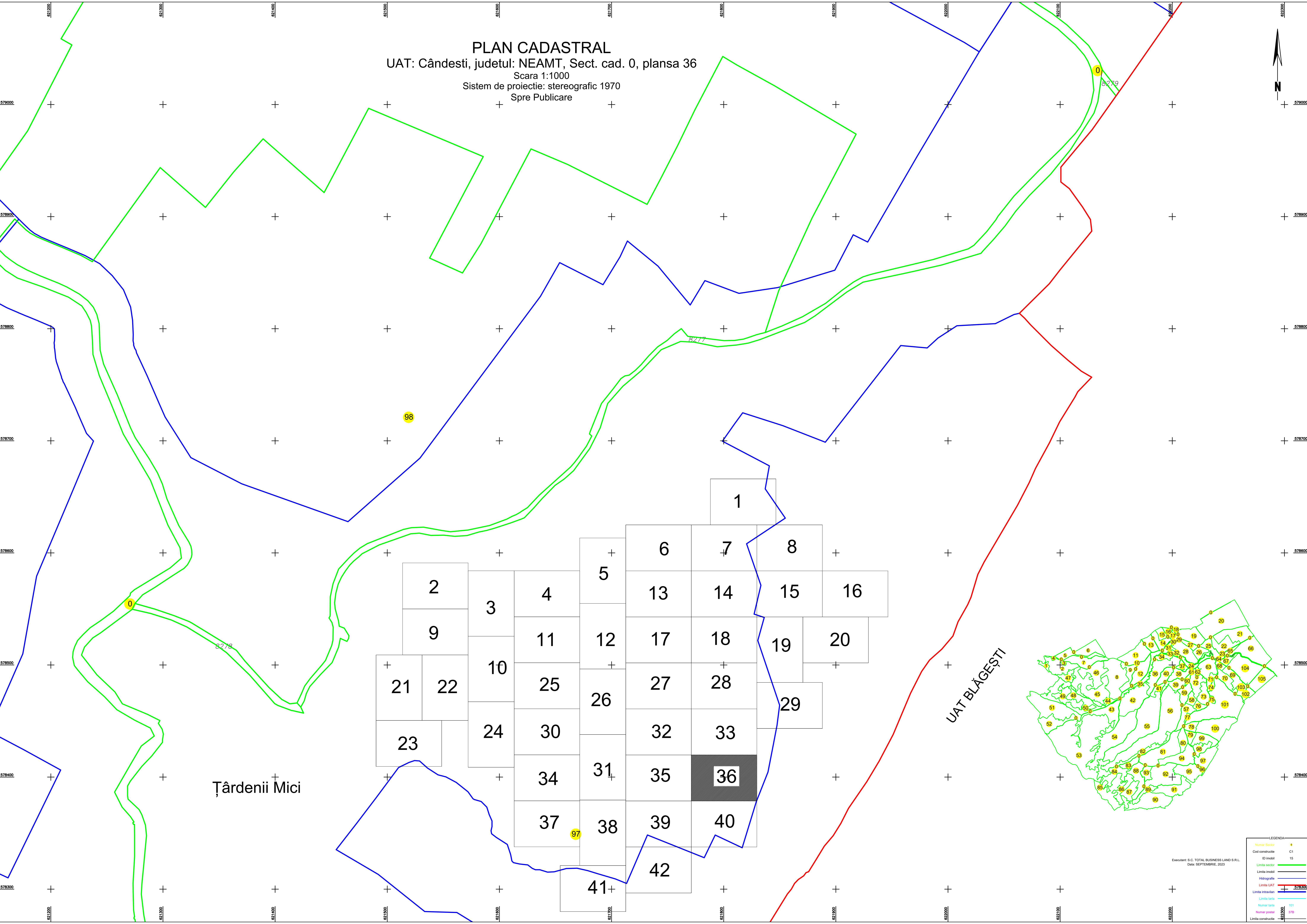



PLAN CADASTRAL
 UAT: Cîndesti, judetul: NEAMT, Sect. cad. 0, plansa 36
 Scara 1:1000
 Sistem de proiectie: stereografic 1970
 Spre Publicare



LEGENDA

Numar Sector	●
Cod constructie	C1
ID Imobil	15
Limita sector	—
Limita imobil	—
Hidrografie	—
Limita UAT	—
Limita interurban	—
Limita tarla	—
Numar tarla	101
Numar parcela	338
Limita constructie	—

Executant: S.C. TOTAL BUSINESS LAND S.R.L.
 Data: SEPTEMBRIE, 2023